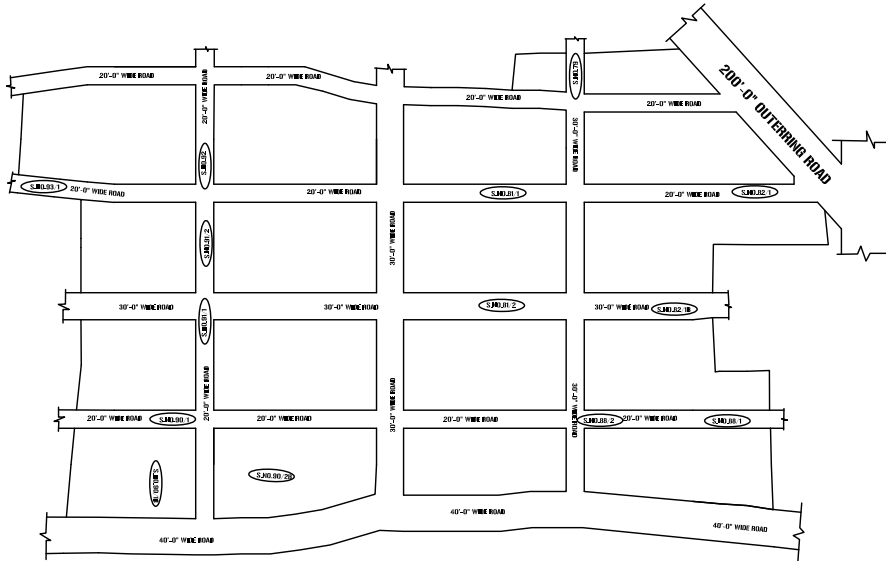


NOTE:




- 1) A SPLAY AT THE INTERSECTION OF TWO OR MORE STREETS / ROADS AND STREET ALIGNMENTS BE PROVIDED AS PER THE DEVELOPMENT REGULATIONS OF CMA.
- 2) VILLIVAKKAM PANCHAYAT UNION TO ENSURE THAT ALL THE ROADS ARE VESTED WITH THEM AS PER THE GOVERNMENT ORDERS.

CONDITIONS:

- 1) As per G.O.(ms).no.78 h & ud ud4 (3) department dt. 04.05.2017 and G.O. (Ms). No. 172 H & UD(UD4 (3) dept. dated. 13.10.2017 the individual plots to be regularized separately after approval of lay out framework subject to satisfaction of site dimension / extent.
- 2) Only those unapproved layouts where in a part or full number of plots have been sold through a registered sale deed as on 20th October 2016 shall be Considered for regularization under these rules.
- 3) As per G.O.(Ms).No:172 H & UD (UD4 (3) Dept dt.13.10.2017 OSR charges are exempted for the plots sold on or before 20.10.2016.
- 4) Plot or Layout in part or whole, which is located in Public water body like channel / canal etc.,shall not be eligible for regularization.
- 5) The Local Body shall regularise the individual plot by considering the least extent of ownership documents i.e., patta & sale deed document.
- 6) As per Second Master Plan for Chennai Metropolitan Area NH Bye-Pass Road 61.0 mt wide passes in S.No-79 & 82 of Vanagaram Village. The plots falls in above said survey number are not to be regularized.



LEGEND

-  LAYOUT BOUNDARY
-  ROAD
-  EXG. ROAD

P.P.D (Regularization NO : 1493
L.O 2017) 2018

APPROVED

VIDE LETTER NO : Reg.L/12907/2018

DATE : / 08 / 2018

OFFICE COPY

FOR MEMBER SECRETARY
CHENNAI METROPOLITAN
DEVELOPMENT AUTHORITY

IN-PRINCIPLE APPROVAL OF LAYOUT FRAMEWORK IN S.No:79, 81/1,82/2, 82/1B,& 88/1,2, 89, 89, 90/1,2A,2B,91/1,2, 92, 93/1 AT VANAGARM VILLAGE OF VILLIVAKKAM PANCHAYAT UNION AS PER G.O.(Ms) No:78 H&UD UD4 (3) DEPT. DT:04.05.2017 AND G.O.(Ms) No:172 H&UD UD4 (3) DEPT. DT:13.10.2017
SCALE : 1" = 66' (ALL MEASUREMENTS ARE IN FEET)

