

AREA STATEMENT

TOTAL EXTENT (AS PER FRAME WORK)	:	53873 SQ.FT
ROAD AREA	:	12276 SQ.FT
PLOTTABLE AREA	:	41597 SQ.FT
TOTAL NO. OF PLOTS	:	11 Nos




NOTE:

- 1) A SPLAY AT THE INTERSECTION OF TWO OR MORE STREETS / ROADS SHALL BE PROVIDED AS PER DR 29.
- 2) THE GREATER CHENNAI CORPORATION TO ENSURE THAT ALL THE ROADS ARE VESTED WITH THEM.

CONDITIONS:

- 1) As per G.O.(ms).no.78 h & ud ud4 (3) department dt. 04.05.2017 and G.O. (Ms). No. 172 H & UD(UD4 (3) dept. dated. 13.10.2017 the individual plots to be regularised separately after approval of lay out framework.
- 2) only those unapproved layouts where in a part or full number of plots have been sold through a registered sale deed as on 20 th October 2016 shall be Considered for regularization under these rules.
- 3) As per G.O.(Ms).No:172 H & UD (UD4 (3) Dept dt.13.10.2017 OSR charges are exempted for the plots sold on or before 20.10.2016.

LEGEND

-  LAYOUT BOUNDARY
-  ROAD
-  EXG.ROAD

IN PRINCIPLE APPROVAL OF LAYOUT FRAMEWORK IN S.NOS :190/2, NERKUNDRAM VILLAGE GREATER CHENNAI CORPORATION AS PER G.O.(Ms).No.78 H & UD UD4 (3) DEPARTMENT DT. 4.05.2017
G.O.(Ms).No.172 H & UD UD4 (3) DEPARTMENT DT. 13.10.2017.

SCALE : 1" = 66' (ALL MEASUREMENTS ARE IN FEET)

P.P.D (Regularisation NO : 12
L.O 2017) 2018

APPROVED

VIDE LETTER NO : Reg.L/ 180 /2018
DATE : / 02/ 2018

OFFICE COPY

FOR MEMBER SECRETARY
CHENNAI METROPOLITAN
DEVELOPMENT AUTHORITY

