


TOTAL EXTENT (AS PER DOCUMENT & CADD) : **1816 SQ.M**
ROAD AREA : **400 SQ.M**
NO. OF PLOTS : **8 Nos.**

NOTE:

1. SPLAY - 1.5M x 1.5M
2. MEASUREMENTS ARE INDICATED EXCLUDING SPLAY DIMENSIONS
3.  ROAD AREA WAS HANDED OVER TO THE LOCAL BODY VIDE GIFT DEED
DOC.NO:11013/2022, DATED:31.05.2022 @ SRO,KUNDRATHUR.

CONDITIONS:

(I)THE APPLICANT SHOULD FOLLOW THE CONDITIONS MENTIONED BY THE CE, PWD/WRD, CHENNAI REGION, CHEPAUK, CHENNAI-5 IN LETTER NO.DB/T5(3)/F - 6075 NOC - KOZHUMANIVAKKAM VILLAGE / 2022 / DATED 04.07.2022, WHICH ARE TO BE COMPLIED BY THE APPLICANT BEFORE ISSUING OF THE LAYOUT APPROVAL BY THE COMPETENT AUTHORITY (LOCAL BODY)

1. The applicant's land should be filled with earth filling with proper compaction to the minimum Level of (+)19.190m [i.e.(+)0.48 m above Sill level of Sluice No.4 of Chembarambakkam tank which is (+)18.710m] to protect the site from inundation during floods.

The process of earth filling and compaction should be done in layers of not more than 0.30 metre depth to achieve required degree of compaction for the depth from 2.100 to 2.170 m depending upon the existing field levels. Also, the applicant should provide emergency pumping operation for the seepage water, if it is proposed to have basement floor and as well as dewatering arrangements during flood periods.

2. The all round pavement level within the site should not be less than (+)19.190m. The applicant should prepare the layout proposal by considering the suitable internal storm water drainage network drains within the site i.e., micro drains of suitable size as per prevailing site conditions. The same should be connected to the local drain/channel, rainwater harvesting, roads with road side drains and sewerage treatment and its disposal and garbages/debris and other solid waste management as per norms in existence within the applicant's land according to existing rules in force and should get proper approval from competent authority without fail.

The sewage or any unhygienic drainage (Treated or Untreated) should not be let into Eri /channel/course at any cost and the debris and other materials should not be dumped into the drain /surplus course obstructing free flow of water. The applicant should make drainage network, at their own cost and the same is to be connected to natural storm water drainage/ channel. There should not be any hindrance to the free flow of internal drain to downstream.

3. Regarding the drainage network, it is purely dealt with CMDA or local body. whoever is maintaining the Micro drains, whereas WRD only deals with Macro drains. Hence, regarding the pattern of drainage network, it is to be decided by the CMDA or the applicant within the site. If the particular site is prone as vulnerable for high inundation, consequently WRD will suggest only for sizes pertaining to peripheral drain. Otherwise, WRD suggestion will not be necessary

4. Since the site exists in close proximity with the Government Channel in S.F.No.79 on Eastern side, the necessary setback distance should be provided within the proposed site, as per the norms in existence and as per the rules in force of CMDA (as per the circular issued by the office of the Commissioner of Town & Country Planning, Chennai - 2 vide Roc. No.4367/2019-BA2/ 13.03.2019) during development especially on Eastern side. Further, there should not be any construction activities in the setback areas in future also. The CMDA should issue completion certificate only after obtaining compliance certificate NOC from WRD

5. The applicant should clearly demarcate the boundary of his land before commencement of any developmental activities especially on the Eastern side in the presence of Revenue and WRD authorities. The applicant should also maintain the measurement of the Channel earmarked in the Revenue records and should never be altered and must be maintained at all time without any encroachments and should be maintained as per Revenue records (FMB). If any damages occurred to the Channel, the same should be restored to its original condition at his own cost.

6. The permission granted to the applicant, should not be altered/modified/ changed to any others. Based on the records submitted by the applicant, the permission is granted. If any documents seem to be fake/manipulated/fabricated in future the above permission will be cancelled without any correspondence. Hence, the applicants are solely responsible of genuineness of the documents submitted.

7. The WRD officers should be allowed to inspect the site at any time, during execution and thereafter, if necessary. Advance intimation should be given to the WRD officers concerned before commencement of work.

8. The applicant should abide by the rules and regulation of the WRD from time to time. The applicant should also abide court of law of both State & Central Government from time to time.

9. The applicant should get clearance certificate for his site from the Revenue department to make sure that the site is not an encroached property from the water body as well as confirming this proposed site boundaries.

10. The Government Channel in S.F.No.79 on Eastern side of the applicant land should be completely desilted and resectioned by constructing retaining wall on either side of the channel with concrete bed as per the FMB upto their stretch at the applicant's own cost. The bed level of the above channel should be ascertained and restored before commencing the development activity in the presence of the concerned WRD Executive Engineer. Moreover, the width of entire channel as per Revenue records (FMB) along & within the stretch of applicant's land should be maintained properly without any change and without encroachments

11. The Government channel in S.F.No.79 stretch abutting the applicant boundary should be marked as per FMB and monitored and maintained by the applicant at his own cost. The width of the channel should be maintained without encroachments as per Revenue records and the hydraulic parameters of the field channel should be maintained. The applicant should make necessary periodical arrangements for free flow of water through the existing channel to the downside area within the proposed layout site. Also, the applicant should de-silt the channel periodically and remove the obstruction then and there without any hindrance for free flow of water at his own cost within the proposed land, after the completion of project also.

12. The applicant should not carry out any other cross masonry structures across the channels without prior permission from WRD.

13. The sewage water from the applicants' land should not let into the drain and for the disposal of the sewage water, suitable arrangements should be made for the same by the applicant, and as well as the construction materials/debris/garbages should not be dumped into the Eri at any cost.

At any cost, sewage/sullage should not be let into river, and the garbages, debris and construction materials should not be dumped into the Channel restricting the free flow of water.

14. WRD is giving opinion only in connection with the inundation aspect and does not deliver any rights to the applicant to encroach the WRD/ Government Lands/ river. The NOC for his site from the WRD is purely issued on the basis of inundation point of view.

15. The applicant should not object at any time for the maintenance works/ improvement works of the channel which are proposed to be carried out by WRD. The applicant should give an undertaking in writing to the effect that the above proposal will not obstruct in case any maintenance/ improvement development works as per Revenue records (FMB) which are proposed to be carried out by WRD in future periodically.

The owner of the document received from the applicant in respect to the ownership is purely of applicant's responsibility and it is only for reference purpose to this department. The legal validity of this document should be verified by the Development / Revenue authorities. The specific remarks on inundation are purely issued on technical grounds in respect to the physical location of land.

Failing to comply with any of the above conditions, WRD reserves rights to withdraw the Technical opinion on inundation point of view to the above proposed site and in event, the applicant shall not be eligible for any compensation whatsoever and as well as legal entity.





(II) TNCDBR RULE NO: 47 (11)

THE COST OF LAYING IMPROVEMENTS TO THE SYSTEMS IN RESPECT OF ROAD, WATER SUPPLY, SEWERAGE, DRAINAGE OR ELECTRIC POWER SUPPLY THAT MAY BE REQUIRED AS ASSESSED BY THE CONCERNED AUTHORITY, NAMELY, THE LOCAL BODY AND TAMIL NADU ELECTRICITY BOARD, SHALL BE BORNE BY THE APPLICANT.

(III) LOCAL BODY SHOULD ENSURE COMPLIANCE OF ALL THE CONDITIONS STIPULATED BY PWD IN THEIR LETTER NO.DB/T5(3) / F - 6075 NOC -KOZHUMANIVAKKAM VILLAGE / 2022 / DATED 04.07.2022, AND SHALL OBTAIN A LETTER FROM PWD CONFIRMING THE COMPLIANCE OF THE CONDITIONS BEFORE THE SANCTION AND RELEASE OF THE LAYOUT.

© NECESSARY SPACE FOR BUILDING LINE TO BE LEFT AS PER THE RULE IN FORCE WHILE TAKING UP DEVELOPMENT IN EVERY PLOT.

LEGEND

-  SITE BOUNDARY
-  ROAD GIFTED TO LOCAL BODY
-  EXISTING ROAD
-  CHANNEL

This Planning Permission Issued under New Rule TNCDBR.2019 is subject to final outcome of the W.P(MD) No.8948 of 2019 and WMP (MD) Nos. 6912 & 6913 of 2019.

CONDITIONS:

THE SUB-DIVISION APPROVED IS VALID SUBJECT TO OBTAINING SANCTION FROM THE LOCAL BODY CONCERNED.

P.P.D NO : **84**
L.O **2022**

APPROVED

VIDE LETTER NO : LAYOUT-1 / 0015 / 2022

DATE : 11 / 07 / 2022

OFFICE COPY

FOR SENIOR PLANNER (LAYOUT)
CHENNAI METROPOLITAN
DEVELOPMENT AUTHORITY



KUNDRATHUR PANCHAYAT UNION

SUB-DIVISION OF HOUSE SITES IN S.No: 75/2A1A1pt, 77/1pt AND 78/2A OF KOZHUMANIVAKKAM VILLAGE.

SCALE : 1:800 (ALL MEASUREMENTS ARE IN METRE.)

