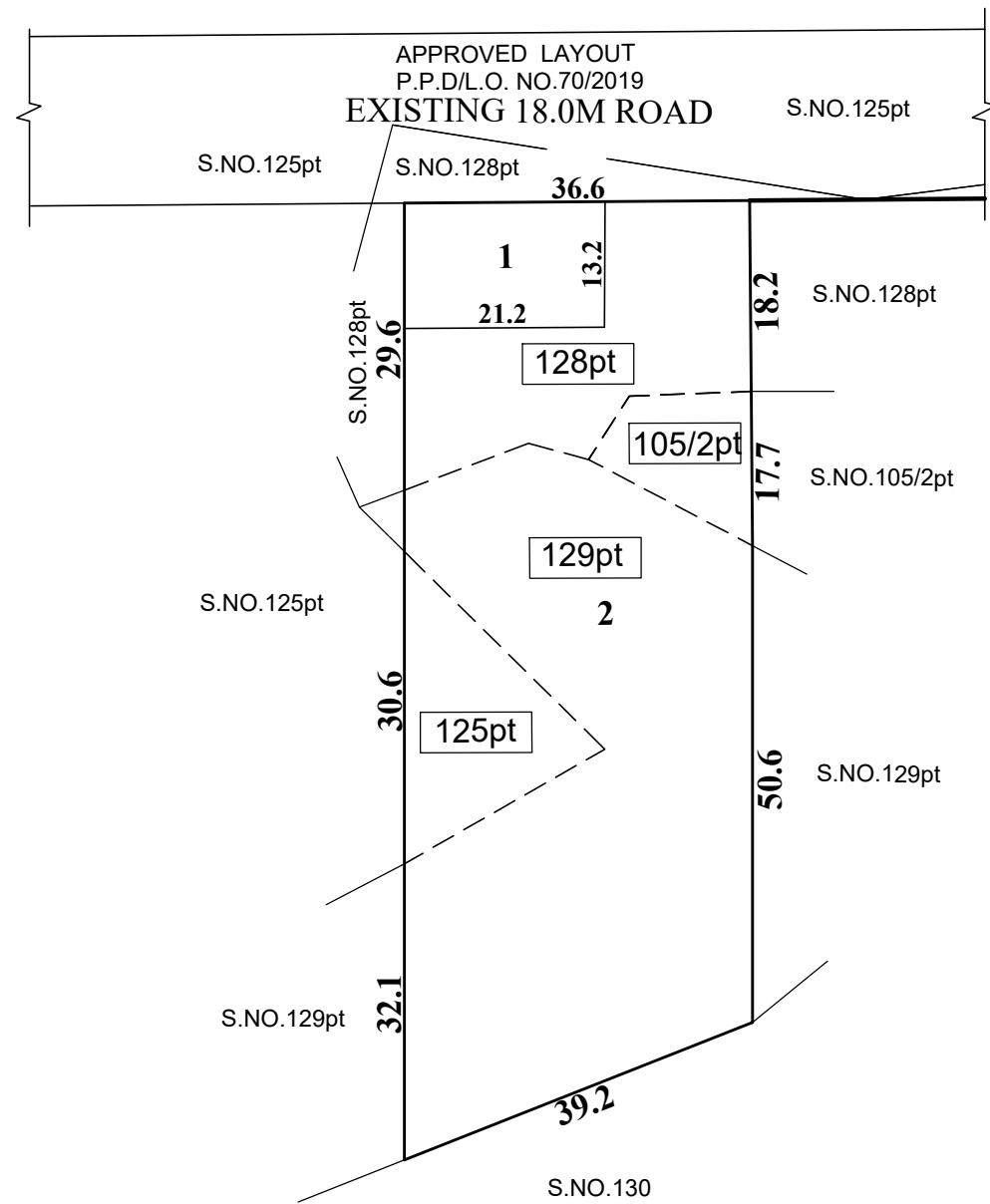


TOTAL EXTENT (AS PER PROPOSED LAYOUT PLAN) : 3314 SQ.M
NO.OF.PLOTS : 2 Nos.





CONDITION :

TNCDBR-2019, RULE NO: 47 (11)

THE COST OF LAYING IMPROVEMENTS TO THE SYSTEMS IN RESPECT OF ROAD, WATER SUPPLY, SEWERAGE, DRAINAGE OR ELECTRIC POWER SUPPLY THAT MAY BE REQUIRED AS ASSESSED BY THE CONCERNED AUTHORITY, NAMELY, THE LOCAL BODY AND TAMIL NADU ELECTRICITY BOARD, SHALL BE BORNE BY THE APPLICANT.

© NECESSARY SPACE FOR BUILDING LINE TO BE LEFT AS PER THE RULE IN FORCE WHILE TAKING UP DEVELOPMENT IN EVERY PLOT.

LEGEND :

-  SITE BOUNDARY
-  EXISTING ROAD

This Planning Permission Issued under New Rule TNCDBR.2019 is subject to final outcome of the W.P(MD) No.8948 of 2019 and WMP (MD) Nos. 6912 & 6913 of 2019.

CONDITION:

THE SUB DIVISION APPROVED IS VALID SUBJECT TO OBTAINING SANCTION FROM THE LOCAL BODY CONCERNED.

P.P.D NO : **50**
L.O **2022**

APPROVED

VIDE LETTER NO : LAYOUT-1 / 0034 / 2022

DATE : 28 / 04 / 2022

OFFICE COPY

**FOR SENIOR PLANNER (LAYOUT)
CHENNAI METROPOLITAN
DEVELOPMENT AUTHORITY**

THIRUVERKADU MUNICIPALITY

SUB DIVISION OF HOUSE SITE IN PART OF S.Nos.105/2, 125, 128 & 129 OF VEERARAGAVAPURAM VILLAGE.

SCALE-1:800 (ALL MEASUREMENTS ARE IN METRE)

