


**SITE EXTENT (LEAST EXTENT AS PER PATTA) : 4040 SQ.M**  
**ROAD AREA : 1123 SQ.M**  
**NO.OF.PLOTS : 6 NOS.**

NOTE:




- MEASUREMENTS ARE INDICATED EXCLUDING SPLAY DIMENSIONS
-  ROAD AREA WAS HANDED OVER TO THE LOCAL BODY VIDE GIFT DEED DOCUMENT NO.3592/2018, DATE:23.03.2018. @ SRO KUNDRATHUR

CONDITION :

DR RULE NO : 29 (11 )

THE COST OF LAYING IMPROVEMENTS TO THE SYSTEMS IN RESPECT OF ROAD, WATER SUPPLY, SEWERAGE, DRAINAGE OR ELECTRIC POWER SUPPLY THAT MAY BE REQUIRED AS ASSESSED BY THE COMPETENT AUTHORITY SHALL BE BORNE BY THE APPLICANT.

LEGEND :

-  SITE BOUNDARY
-  ROADS GIFTED TO LOCAL BODY
-  EXISTING ROAD

CONDITION:-

THE SUB-DIVISION APPROVAL IS VALID SUBJECT TO OBTAINING SANCTION FROM THE LOCAL BODY CONCERNED

**P.P.D NO. 38**  
**L.O 2018**

**APPROVED**

VIDE LETTER NO : L1 / 6800 / 2017

DATE : 31 / 05 / 2018

**OFFICE COPY**

FOR MEMBER SECRETARY  
 CHENNAI METROPOLITAN  
 DEVELOPMENT AUTHORITY

**POONAMALLEE PANCHAYAT UNION**

**SUB - DIVISION OF HOUSE SITES IN S.Nos. 19/4, 20/1A1 AND S.No.20/1A2 OF GOPARASANALLUR VILLAGE.**

SCALE-1:800 (ALL MEASUREMENTS ARE IN METRE)

