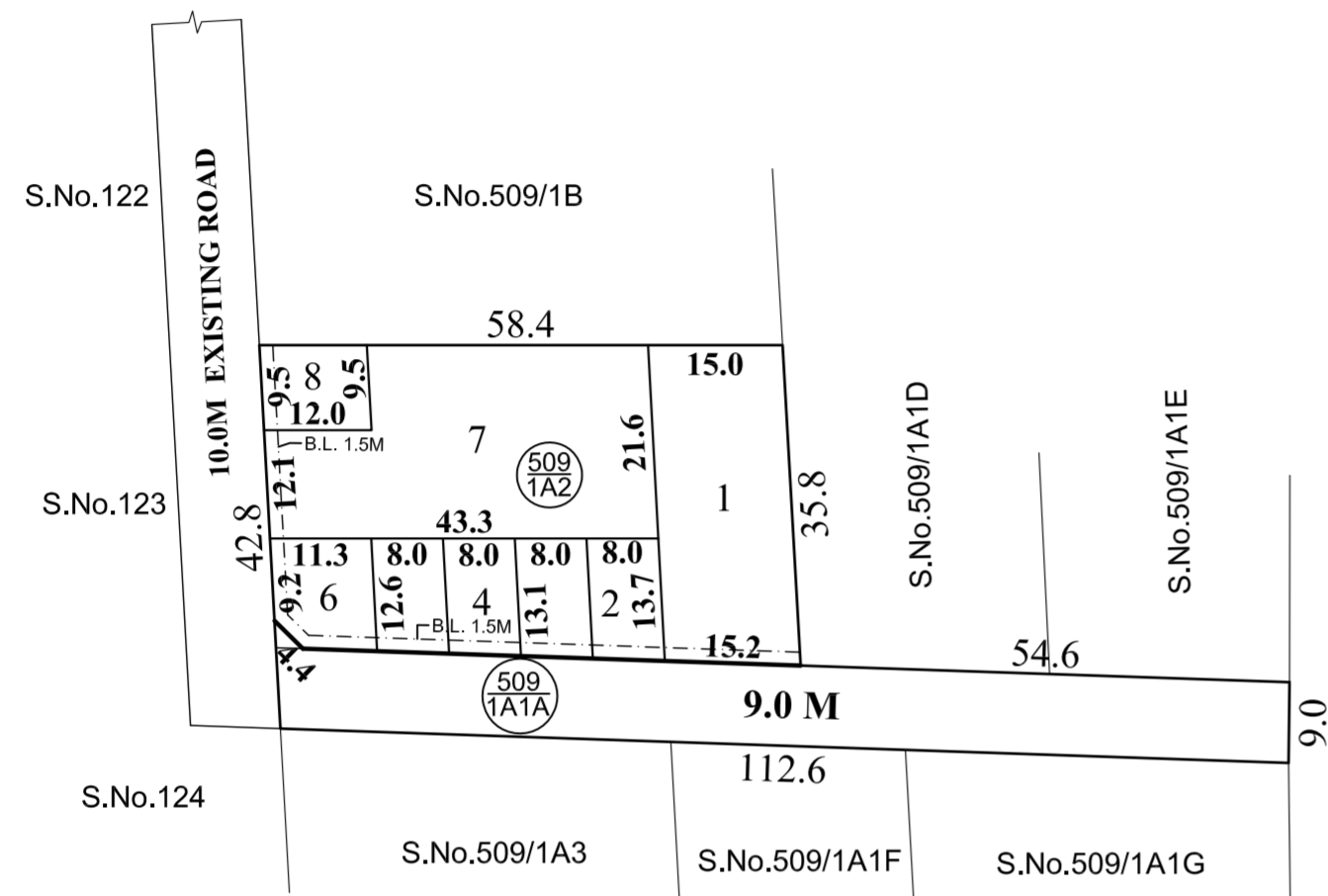



**TOTAL EXTENT (AS PER PATTI) = 2943 Sq.M**  
**ROAD AREA = 1021 Sq.M**  
**TOTAL NO. OF PLOTS = 8 Nos.**



**NOTE:**




1. SPLAY - 3.0M x 3.0M
2. MEASUREMENTS ARE INDICATED EXCLUDING SPLAY DIMENSIONS
3.  ROAD AREA WAS HANDED OVER TO THE LOCAL BODY VIDE GIFT DEED DOC.NO:3284 / 2018, DATED:15/03/2018 @ SRO, KUNDRATHUR

**CONDITION**

DR RULE No: 29 (11):

THE COST OF LAYING IMPROVEMENTS TO THE SYSTEMS INRESPECT OF ROAD, WATER SUPPLY, SEWERAGE, DRAINAGE OR ELECTRIC POWER SUPPLY THAT MAY BE REQUIRED AS ASSESSED BY THE COMPETENT AUTHORITY, SHALL BE BORNE BY THE APPLICANT.

**LEGEND**

-  SITE BOUNDARY
-  ROAD GIFTED TO THE LOCAL BOCY
-  EXISTING ROAD

**CONDITIONS:**

THE SUB-DIVISION APPROVED IS VALID SUBJECT TO OBTAINING SANCTION FROM THE LOCAL BODY CONCERNED.

**P.P.D NO : 29**  
**L.O NO : 2018**

**APPROVED**

VIDE LETTER NO : L1 / 12943 / 2017

DATE : 04 / 05 / 2018

**OFFICE COPY**

FOR MEMBER SECRETARY  
 CHENNAI METROPOLITAN  
 DEVELOPMENT AUTHORITY

**KUNDRATHUR TOWN PANCHAYAT**

**SUB-DIVISION OF HOUSE SITES IN S.Nos: 509/1A1A, 1A2 OF KUNDRATHUR VILLAGE.**

SCALE : 1:800 (ALL MEASUREMENTS ARE IN METRE.)

