


TOTAL EXTENT (LEAST EXTENT AS PER PATTA) : 4315 SQ.M
ROAD AREA : 1523 SQ.M
NO.OF.PLOTS : 18 NOS

NOTE:




1. SPLAY - 1.5M X1.5M , 3.0M X 3.0M
2. MEASUREMENTS ARE INDICATED EXCLUDING SPLAY DIMENSION
3.  ROAD AREA WAS HANDED OVER TO THE LOCAL BODY
 VIDE GIFT DEED DOCUMENT NO. 18569/2017, DATED:28/12/2017, @ SRO KUNDRATHUR

CONDITION :

DR RULE NO : 29 (11)

THE COST OF LAYING IMPROVEMENTS TO THE SYSTEMS IN RESPECT OF ROAD, WATER SUPPLY, SEWERAGE, DRAINAGE OR ELECTRIC POWER SUPPLY THAT MAY BE REQUIRED AS ASSESSED BY THE COMPETENT AUTHORITY SHALL BE BORNE BY THE APPLICANT.

LEGEND :

-  SITE BOUNDARY
-  ROADS GIFTED TO LOCAL BODY
-  EXISTING ROAD

CONDITION:-

THE LAYOUT APPROVAL IS VALID SUBJECT TO OBTAINING SANCTION FROM THE LOCAL BODY CONCERNED

P.P.D NO 09
L.O 2018

APPROVED

VIDE LETTER NO : L1/8369/2017

DATED : 02/02/2018

OFFICE COPY

FOR MEMBER SECRETARY
 CHENNAI METROPOLITAN
 DEVELOPMENT AUTHORITY

POONAMALLEE PANCHAYAT UNION

LAYOUT OF HOUSE SITES IN S.Nos. 362/1B2A, 1B2B, 363/2B1 AND S.No. 363/2B2 OF KANNAPALAYAM VILLAGE.

SCALE-1:800 (ALL MEASUREMENTS ARE IN METRE)

