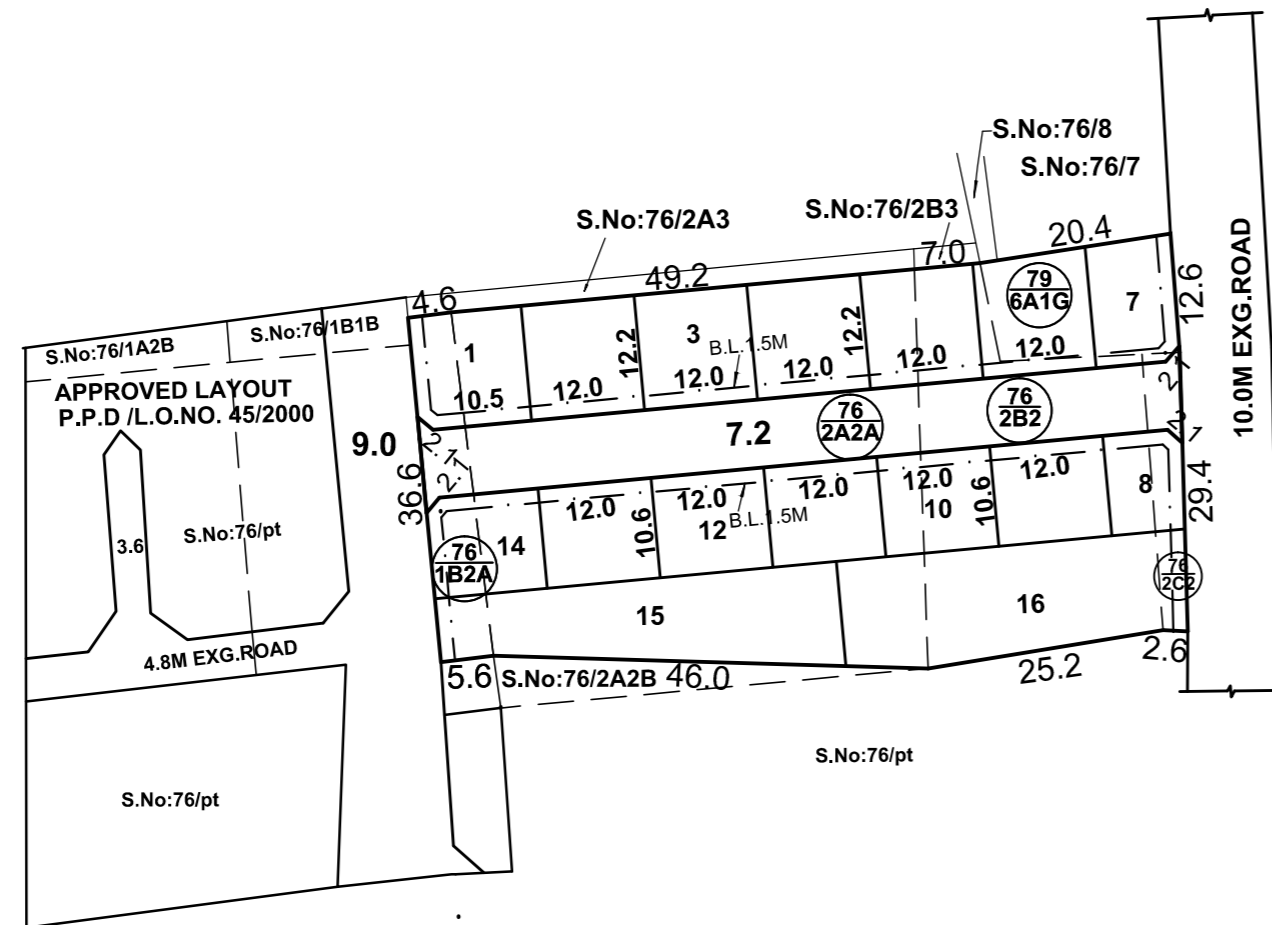


TOTAL EXTENT (LEAST EXTENT AS PER PATTI) : 3150 SQ.M  
ROAD AREA : 586 SQ.M  
NO.OF.PLOTS : 16 NOS



**NOTE:**




1. SPLAY - 1.5M x 1.5M
2. MEASUREMENTS ARE INDICATED EXCLUDING SPLAY DIMENSIONS
3.  ROAD AREA WAS ALREADY HANDED OVER TO THE LOCAL BODY VIDE GIFT DEED DOCUMENT NO.12829/2017, DATED : 27/09/2017 @ SRO AMBATTUR

**CONDITION:**

**DR RULE NO: 29 (11)**

THE COST OF LAYING IMPROVEMENTS TO THE SYSTEMS INRESPECT OF ROAD, WATER SUPPLY, SEWERAGE, DRAINAGE OR ELECTRIC POWER SUPPLY THAT MAY BE REQUIRED AS ASSESSED BY THE COMPETENT AUTHORITY, SHALL BE BORNE BY THE APPLICANT.

**LEGEND:**

-  SITE BOUNDARY
-  ROADS GIFTED TO LOCAL BODY
-  EXISTING ROAD

**CONDITION:-**  
THE LAYOUT APPROVAL IS VALID SUBJECT TO OBTAINING SANCTION FROM THE LOCAL BODY CONCERNED

**P.P.D** NO. **52**  
**L.O** **2017**

**APPROVED**

VIDE LETTER NO : L1 / 18822 / 2016

DATE : 10 / 11 / 2017

**OFFICE COPY**  
FOR MEMBER SECRETARY  
CHENNAI METROPOLITAN  
DEVELOPMENT AUTHORITY



**GREATER CHENNAI CORPORATION ZONE - III**

**LAYOUT OF HOUSE SITES IN S.Nos: 76/1B2A, 2A2A , 2B2, 2C2 AND S.NO.79/6A1G OF KADHIRVEDU VILLAGE.**

SCALE : 1:800 (ALL MEASUREMENTS ARE IN METRE.)