

TOTAL EXTENT (AS PER PATT) = **3720 Sq.M**
ROAD AREA = **970 Sq.M**
TOTAL No. OF PLOTS = **18 Nos.**

NOTE:




1. SPLAY - 1.5M x 1.5M
2. MEASUREMENTS ARE INDICATED EXCLUDING SPLAY DIMENSIONS
3.  ROAD AREA WAS ALREADY HANDED OVER TO THE LOCAL BODY
 VIDE GIFT DEED DOC. NO.5163/2017, DATED:28.04.2017 @ SRO,AMBATTUR

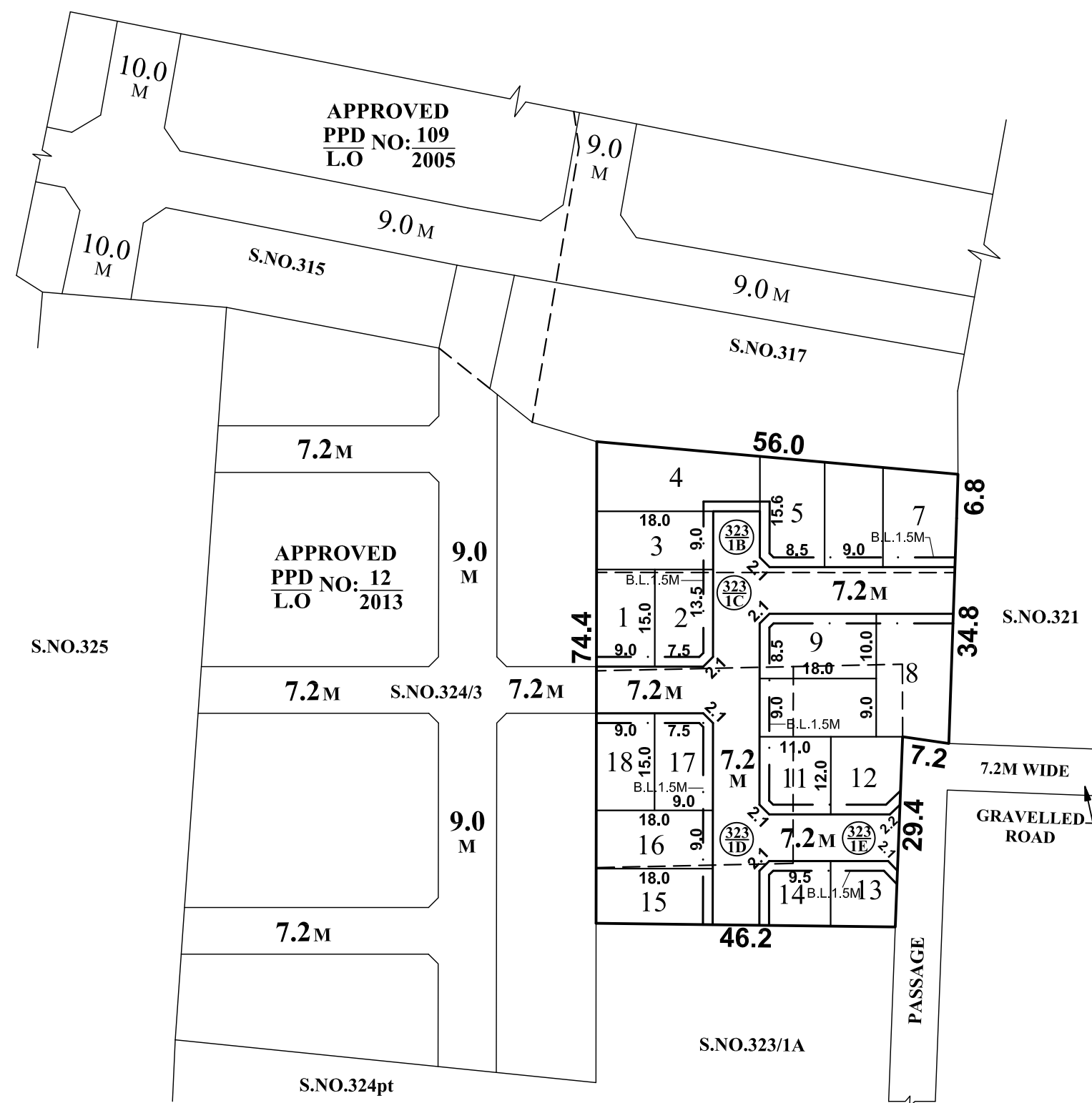
CONDITION:

DR RULE NO: 29 (11)

THE COST OF LAYING IMPROVEMENTS TO THE SYSTEMS INRESPECT OF ROAD, WATER SUPPLY, SEWERAGE, DRAINAGE OR ELECTRIC POWER SUPPLY THAT MAY BE REQUIRED AS ASSESSED BY THE COMPETENT AUTHORITY, SHALL BE BORNE BY THE APPLICANT.

LEGEND:

-  SITE BOUNDARY
-  ROAD GIFTED TO LOCAL BODY
-  EXISTING ROAD



CONDITIONS:

THE LAYOUT APPROVED IS VALID SUBJECT TO OBTAINING SANCTION FROM THE LOCAL BODY CONCERNED.

P.P.D NO: 18
L.O 2017

APPROVED

VIDE LETTER NO : L1 / 17628 / 2016
 DATE : 06 / 06 / 2017

OFFICE COPY

FOR MEMBER SECRETARY
 CHENNAI METROPOLITAN
 DEVELOPMENT AUTHORITY



VILLIVAKKAM PANCHAYAT UNION

LAYOUT OF HOUSE SITES IN S.Nos: 323/1B, 1C, 1D, 1E OF AYAPAKKAM VILLAGE.

SCALE : 1:800 (ALL MEASUREMENTS ARE IN METRE)