



**TOTAL EXTENT** : 8295 SQ.M  
**LAND RESERVED FOR ARTERIAL ROAD** : 729 SQ.M  
**PROPOSED TOTAL EXTENT** : 7566SQ.M  
**ROAD AREA** : 2443 SQ.M  
**ROAD SIDE PARK AREA** : 52SQ.M  
**TOTAL NO. OF PLOTS** : 43 NOS.

**NOTE:**






- SPLAY - 3.0M x 3.0M, 1.5M x 1.5M
- MEASUREMENTS ARE INDICATED EXCLUDING SPLAY DIMENSIONS
- |   |                |   |
|---|----------------|---|
|  | ROAD AREA      | } WERE ALREADY HANDED OVER TO THE LOCAL BODY<br>VIDE GIFT DEED DOC. NO.15573/2016, DATED:29.11.2016 |
|  | ROAD SIDE PARK |   |

**CONDITIONS:**

**DR RULE NO: 29 (11)**

THE COST OF LAYING IMPROVEMENTS TO THE SYSTEMS INRESPECT OF ROAD, WATER SUPPLY, SEWERAGE, DRAINAGE OR ELECTRIC POWER SUPPLY THAT MAY BE REQUIRED AS ASSESSED BY THE COMPETENT AUTHORITY, SHALL BE BORNE BY THE APPLICANT.

**LEGEND:**

-  SITE BOUNDARY
-  ROAD GIFTED TO LOCAL BODY
-  EXISTING ROAD
-  PROPOSED ARTERIAL ROAD
-  ROAD SIDE PARK GIFTED TO LOCAL BODY

**CONDITIONS:**

THE LAYOUT APPROVED IS VALID SUBJECT TO OBTAINING SANCTION FROM THE LOCAL BODY CONCERNED.

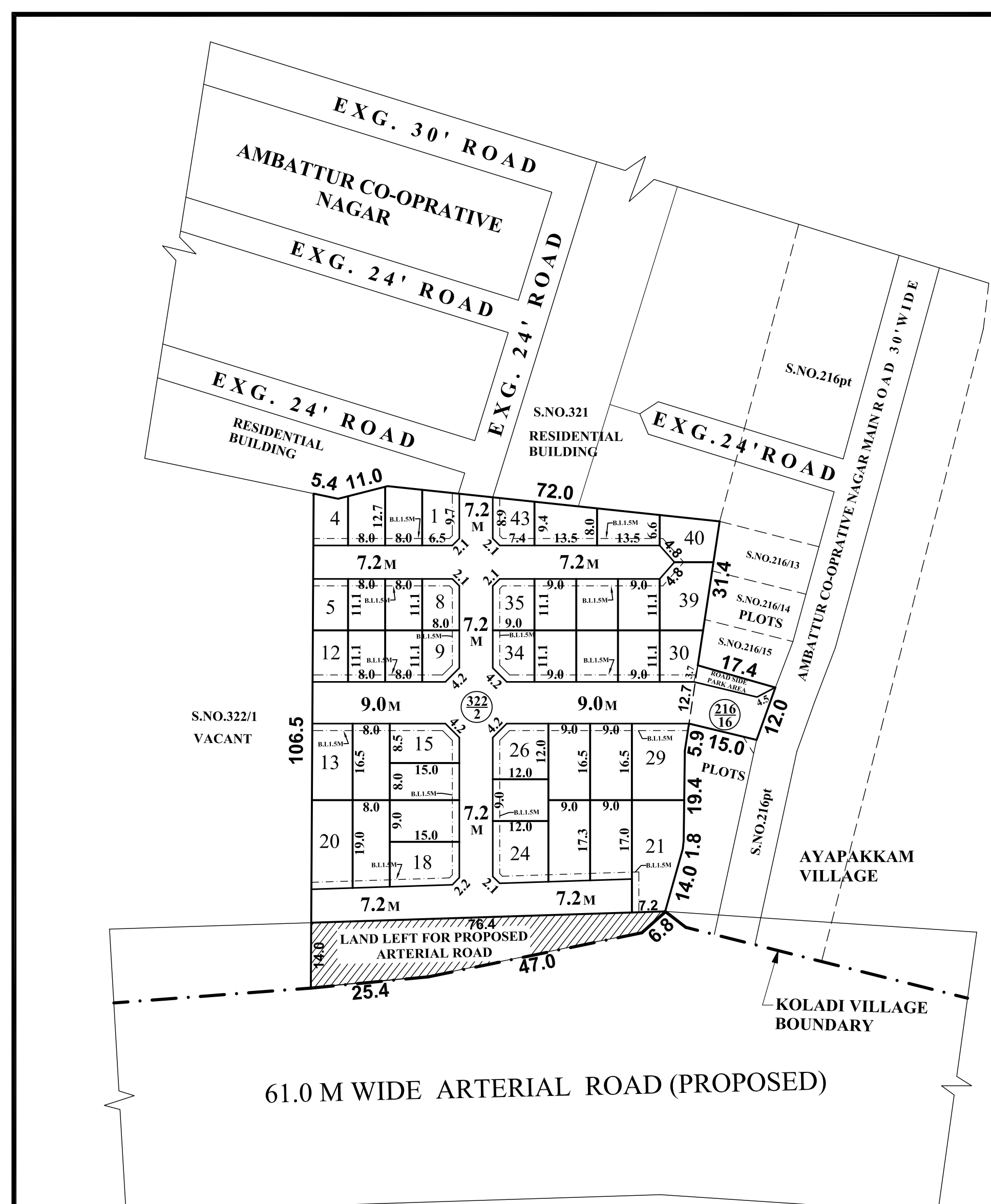


**P.P.D** NO: 36  
**L.O** 2016

**APPROVED**

VIDE LETTER NO : L1 / 7008 / 2016  
 DATE : 29 / 12 / 2016

**OFFICE COPY**

FOR MEMBER SECRETARY  
CHENNAI METROPOLITAN  
DEVELOPMENT AUTHORITY



**VILLIVAKKAM PANCHAYAT UNION**  
 LAYOUT OF HOUSE SITES IN S.Nos: 216/16 & 322/2 OF AYAPAKKAM VILLAGE.  
 SCALE : 1:800 (ALL MEASUREMENTS ARE IN METRE)