

**TOTAL EXTENT** : 4350 SQ.M  
**ROAD AREA** : 1583 SQ.M  
**TOTAL NO. OF PLOTS** : 18 NOS.




**NOTE:**

1. SPLAY - 1.5M X 1.5M
2. MEASUREMENTS ARE INDICATED EXCLUDING SPLAY DIMENSIONS
3. ROAD AREA WAS ALREADY HANDED OVER TO THE LOCAL BODY  
 VIDE GIFT DEED DOCUMENT NO. 146/2014, DATED: 7.1.2014.

**DR. RULE NO. 29(11)**

THE COST OF LAYING IMPROVEMENTS TO THE SYSTEMS INRESPECT OF ROAD, WATER SUPPLY, SEWERAGE, DRAINAGE OR ELECTRIC POWER SUPPLY THAT MAY BE REQUIRED AS ASSESSED BY THE COMPETENT AUTHORITY, SHALL BE BORNE BY THE APPLICANT.

**LEGEND:**

-  SITE BOUNDARY
-  PROPOSED ROAD
-  EXISTING ROAD



**CONDITION:-**

THE LAYOUT APPROVAL IS VALID SUBJECT TO OBTAINING SANCTION FROM THE LOCAL BODY CONCERNED.

P.P.D NO. 14  
 L.O. 2014  
 APPROVED

VIDE LETTER NO : L1/4483 /2013  
 DATE : 15 / 05 / 2014

FOR MEMBER SECRETARY  
 CHENNAI METROPOLITAN  
 DEVELOPMENT AUTHORITY



PREPARED BY

P.AJITH(A)

A.P.(S/A)

D.P./M/K

**MADAMBAKKAM TOWN PANCHAYAT**

**LAYOUT OF HOUSE SITES IN S.No: 572/1A AND S.No. 572/2A OF MADAMBAKKAM VILLAGE.**

SCALE - 1:800 (ALL MEASUREMENTS ARE IN METRE)