

TOTAL EXTENT (AS PER DOCUMENT) = 2711 Sq.M
ROAD AREA FOR WIDENING = 151 Sq.M
TOTAL No. OF PLOTS = 9 Nos.




NOTE:

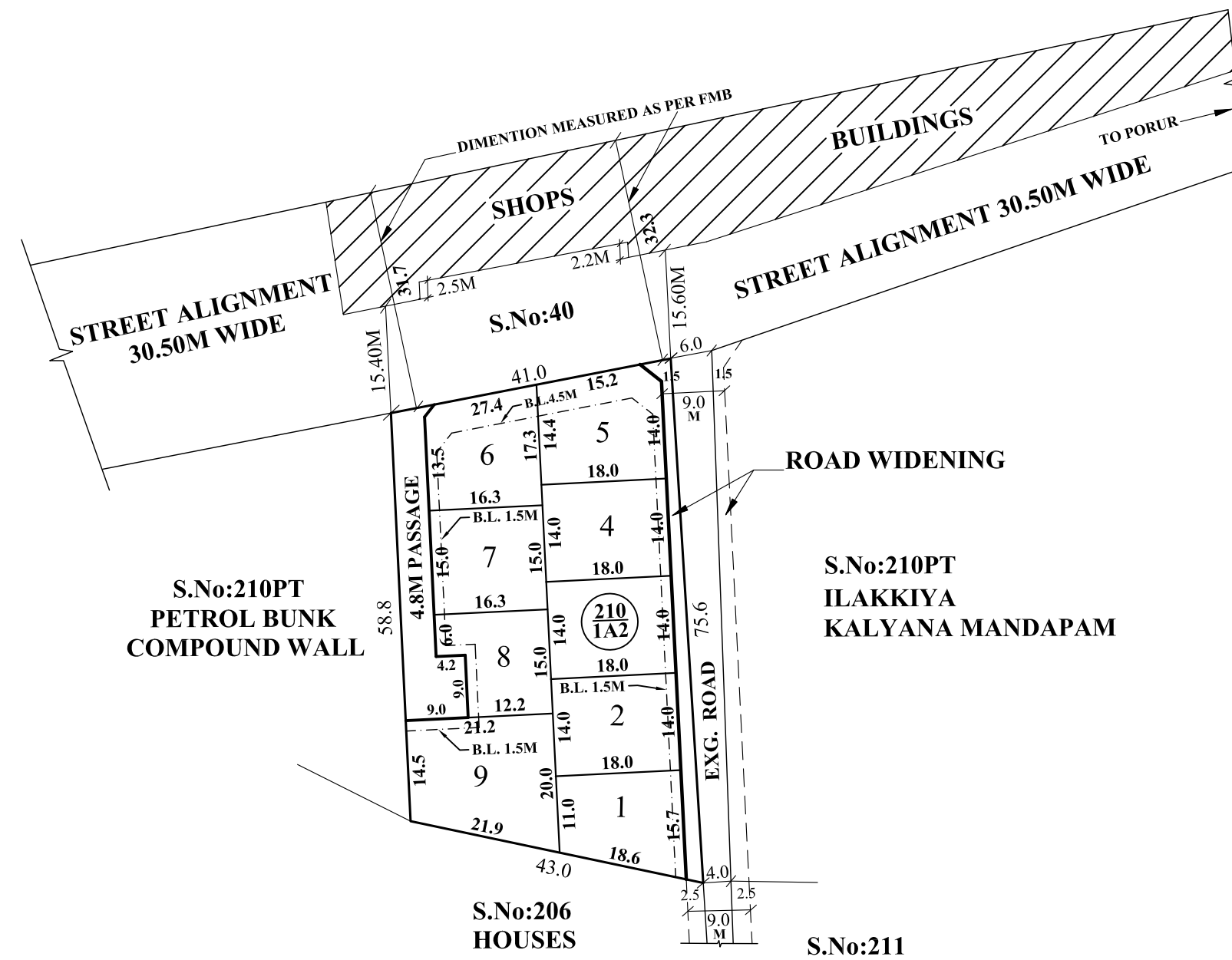
1. SPLAY - 3.0M x 3.0M
2. MEASUREMENTS ARE INDICATED EXCLUDING SPLAY DIMENSIONS
3.  ROAD AREA WAS ALREADY HANDED OVER TO THE LOCAL BODY
 VIDE GIFT DEED DOC. NO:10851 / 2013, DATED : 06.08.2013

CONDITION

- 1) DR RULE No: 29 (11) :
 THE COST OF LAYING IMPROVEMENTS TO THE SYSTEMS INRESPECT OF ROAD, WATER SUPPLY, SEWERAGE, DRAINAGE OR ELECTRIC POWER SUPPLY THAT MAY BE REQUIRED AS ASSESSED BY THE COMPETENT AUTHORITY, SHALL BE BORNE BY THE APPLICANT.
- 2) LETTER NO.AAM/LM/28/RTI/2012/206-07, FROM AAI, CHENNAI-27.
 NOC FOR HEIGHT CLEARANCE FROM THE NOC CELL, SOUTHERN REGION, CHENNAI TO BE OBTAINED BEFORE THE ACCORD OF BUILDING PLAN APPROVAL FOR ANY CONSTRUCTION ON THE SITE UNDER REFERENCE.

LEGEND

-  SITE BOUNDARY
-  PROPOSED ROAD
-  EXISTING ROAD



CONDITIONS:

THE LAYOUT APPROVED IS VALID SUBJECT TO OBTAINING SANCTION FROM THE LOCAL BODY CONCERNED.

P.P.D NO: **1**
L.O 2014


APPROVED

VIDE LETTER NO : L1 / 2567 / 2012

DATE : 13 / 01 / 2014

OFFICE COPY

FOR MEMBER SECRETARY
 CHENNAI METROPOLITAN
 DEVELOPMENT AUTHORITY



KUNRATHUR PANCHAYAT UNION

LAYOUT OF HOUSE SITES IN S.No: 210 / 1A2 OF KOVUR VILLAGE.

SCALE : 1:800 (ALL MEASUREMENTS ARE IN METRE.)