

TOTAL EXTENT (AS PER PATTI) = 5700 Sq.M
ROAD AREA = 1163 Sq.M
TOTAL No. OF PLOTS = 21 Nos.

NOTE:




1. SPLAY - 1.5M x 1.5M
2. MEASUREMENTS ARE INDICATED EXCLUDING SPLAY DIMENSIONS
3.  ROAD AREA WAS ALREADY HANDED OVER TO THE LOCAL BODY
 VIDE GIFT DEED DOC NO : 15658 / 2012, DATED : 26 / 12 / 2012

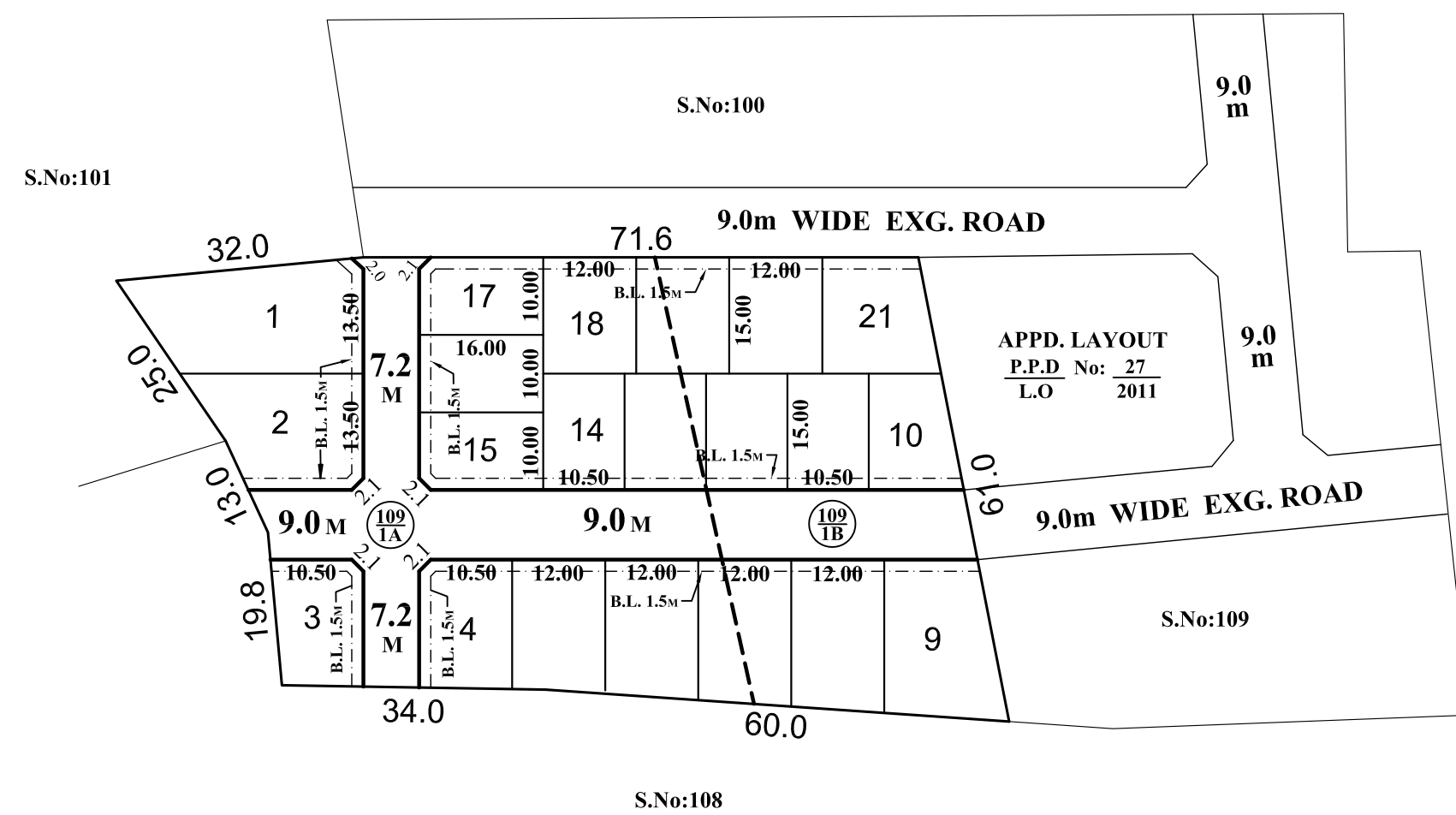
CONDITION :

DR RULE NO: 29 (11)

THE COST OF LAYING IMPROVEMENTS TO THE SYSTEMS INRESPECT OF ROAD, WATER SUPPLY, SEWERAGE, DRAINAGE OR ELECTRIC POWER SUPPLY THAT MAY BE REQUIRED AS ASSESSED BY THE COMPETENT AUTHORITY, SHALL BE BORNE BY THE APPLICANT.

LEGEND:

-  SITE BOUNDARY
-  PROPOSED ROAD
-  EXISTING ROAD



CONDITIONS:

THE LAYOUT APPROVED IS VALID SUBJECT TO OBTAINING SANCTION FROM THE LOCAL BODY CONCERNED.

P.P.D NO: 02
L.O 2013

APPROVED

VIDE LETTER NO : L1 / 9050 / 2012

DATE : 30 / 01 / 2013

OFFICE COPY

FOR MEMBER SECRETARY
 CHENNAI METROPOLITAN
 DEVELOPMENT AUTHORITY

KUNRATHUR TOWN PANCHAYAT
LAYOUT OF HOUSE SITES IN S.Nos:109/1A & 1B OF KUNRATHUR VILLAGE.

SCALE : 1:800 (ALL MEASUREMENTS ARE IN METRE.)

