

**TOTAL EXTENT : 7750 SQ.M**  
**ROAD AREA : 2107 SQ.M**  
**TOTAL NO. OF PLOTS : 29 NOS**

**NOTE:**




1. SPLAY 1.5M X 1.5M, 3.0M X 3.0M.
2. MEASUREMENTS INDICATED ARE EXCLUDING SPLAY DIMENSIONS.
3.  ROAD AREA WAS ALREADY HANDED OVER TO THE LOCAL BODY VIDE GIFT DEED DOCUMENT NO: 15684 / 2011. DATED: 7 / 12 / 2011

**CONDITION:**

**DR RULE NO: 29 (11)**

THE COST OF LAYING IMPROVEMENTS TO THE SYSTEMS IN RESPECT OF ROAD, WATER SUPPLY, SEWERAGE, DRAINAGE OR ELECTRIC POWER SUPPLY THAT MAY BE REQUIRED AS ASSESSED BY THE COMPETENT AUTHORITY, SHALL BE BORNE BY THE APPLICANT.

**LEGEND:**

-  SITE BOUNDARY
-  PROPOSED ROAD
-  EXISTING ROAD

**CONDITION:**

THE LAYOUT APPROVED IS VALID SUBJECT TO OBTAINING SANCTION FROM THE LOCAL BODY CONCERNED.

**P.P.D** NO: 27  
**L.O** 2011

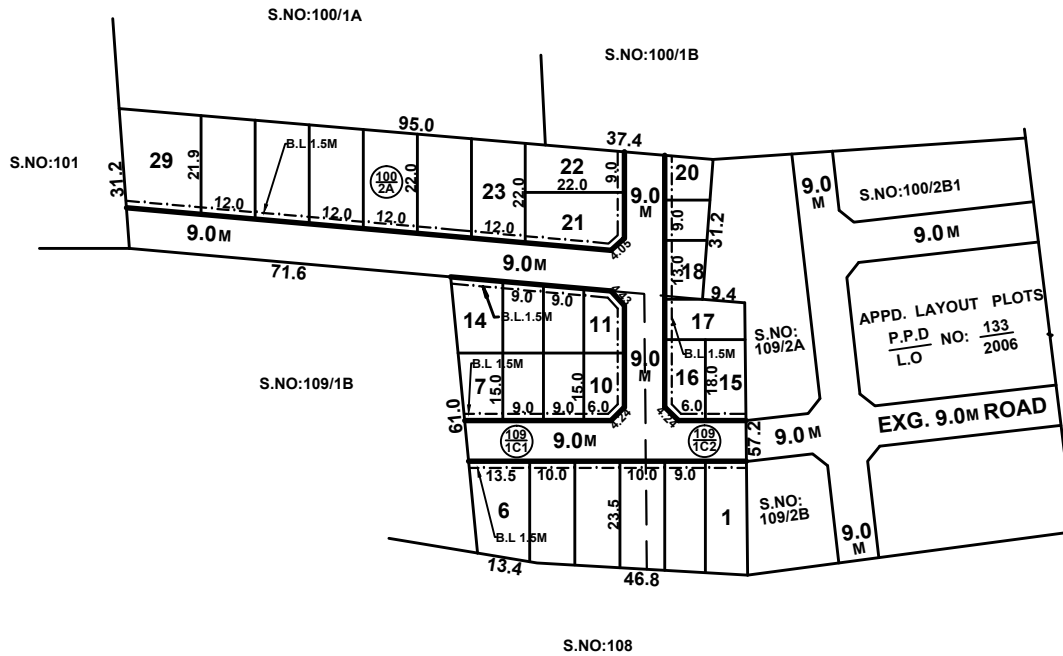
**APPROVED**

VIDE LETTER NO : L1 / 18844 / 2011

DATE : 22 / 12 / 2011

**OFFICE COPY**

FOR MEMBER SECRETARY  
 CHENNAI METROPOLITAN  
 DEVELOPMENT AUTHORITY



**KUNDRATHUR TOWN PANCHAYAT**

**LAYOUT OF HOUSE SITES IN S.NOS:100/2A, 109/1C1 AND 109/1C2 OF KUNDRATHUR VILLAGE.**

SCALE :- 1:800 (ALL MEASUREMENTS ARE IN METRE.)