




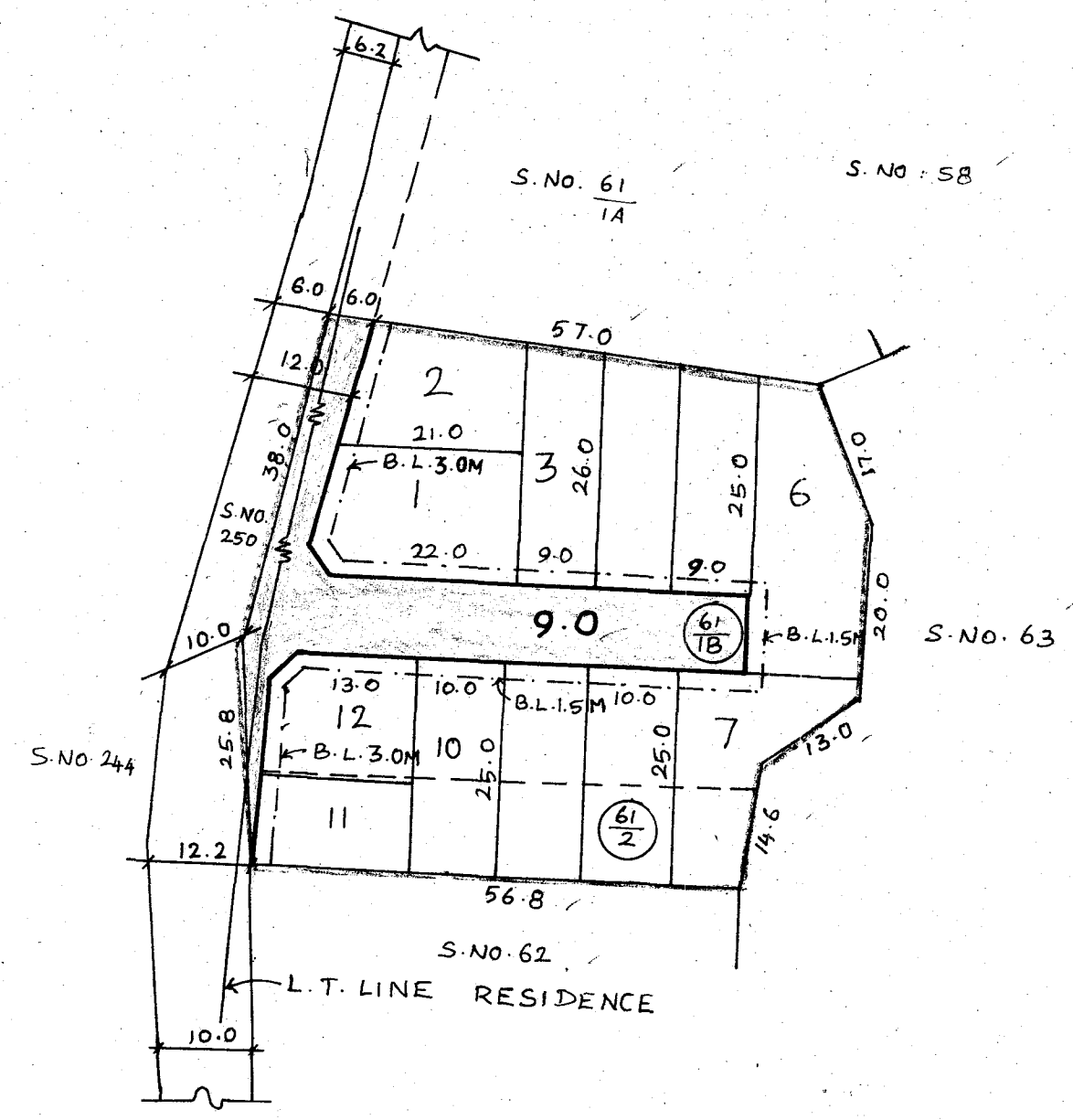
TOTAL EXTENT : 3764 M<sup>2</sup>  
ROAD AREA : 728 M<sup>2</sup>  
NO. OF PLOTS : 12

**NOTE :**

- 1. SPLAY 3.0M X 3.0M
- 2. MEASUREMENTS INDICATED ARE EXCLUDING SPLAY DIMENSIONS
- 3. ROAD AREA TO BE HANDED OVER TO THE LOCAL BODY  
VIDE GIFT DEED DOC. NO. 3074/2006 DATED : 08/06/2006

**LEGEND :**

-  SITE BOUNDARY
-  PROPOSED ROAD
-  EXISTING ROAD



PERUNGALATHUR TOWN PANCHAYAT  
LAYOUT OF HOUSE SITES IN S.NO. 61/1B & 61/2 OF

PERUNGALATHUR VILLAGE.

SCALE : 1 : 800

P.P.D NO : 96 / 1.0  
L.O : 2006

APPROVED

VIDE LETTER NO : LI/12671/2006  
DATED : 13/09/2006

FOR MEMBER - SECRETARY  
CHENNAI METROPOLITAN  
DEVELOPMENT AUTHORITY.

