




TOTAL EXTENT : 2600 M²
 ROAD AREA : 400 M²
 NO OF PLOTS : 16

NOTE

1. SPLAY 3.0 X 3.0M
2. MEASUREMENTS INDICATED ARE EXCLUDING SPLAY DIMENSIONS
3. ROAD AREA WAS ALREADY HANDED OVER TO THE LOCAL BODY VIDE GIFT DEED DOC. NO. 5944 DATED. 14.10.2005 AND RECTIFICATION DEED DOC. NO. 6349/05, DATED. 9.11.2005

LEGEND

-  SITE BOUNDARY
-  EXISTING ROAD
-  PROPOSED ROAD

PERUNGUDI SPECIAL VILLAGE PANCHAYAT
 LAYOUT OF HOUSE SITES IN S.NO 225/54A1B OF
 PERUNGUDI VILLAGE

SCALE 1: 400

P.P.D NO : 111
 L.O NO : 2005
 APPROVED *[Signature]*
 VIDE LETTER NO : L1/26111/05
 DATED : 25/11/2005

[Handwritten signature]

FOR MEMBER-SECRETARY
 CHENNAI METROPOLITAN
 DEVELOPMENT AUTHORITY

