




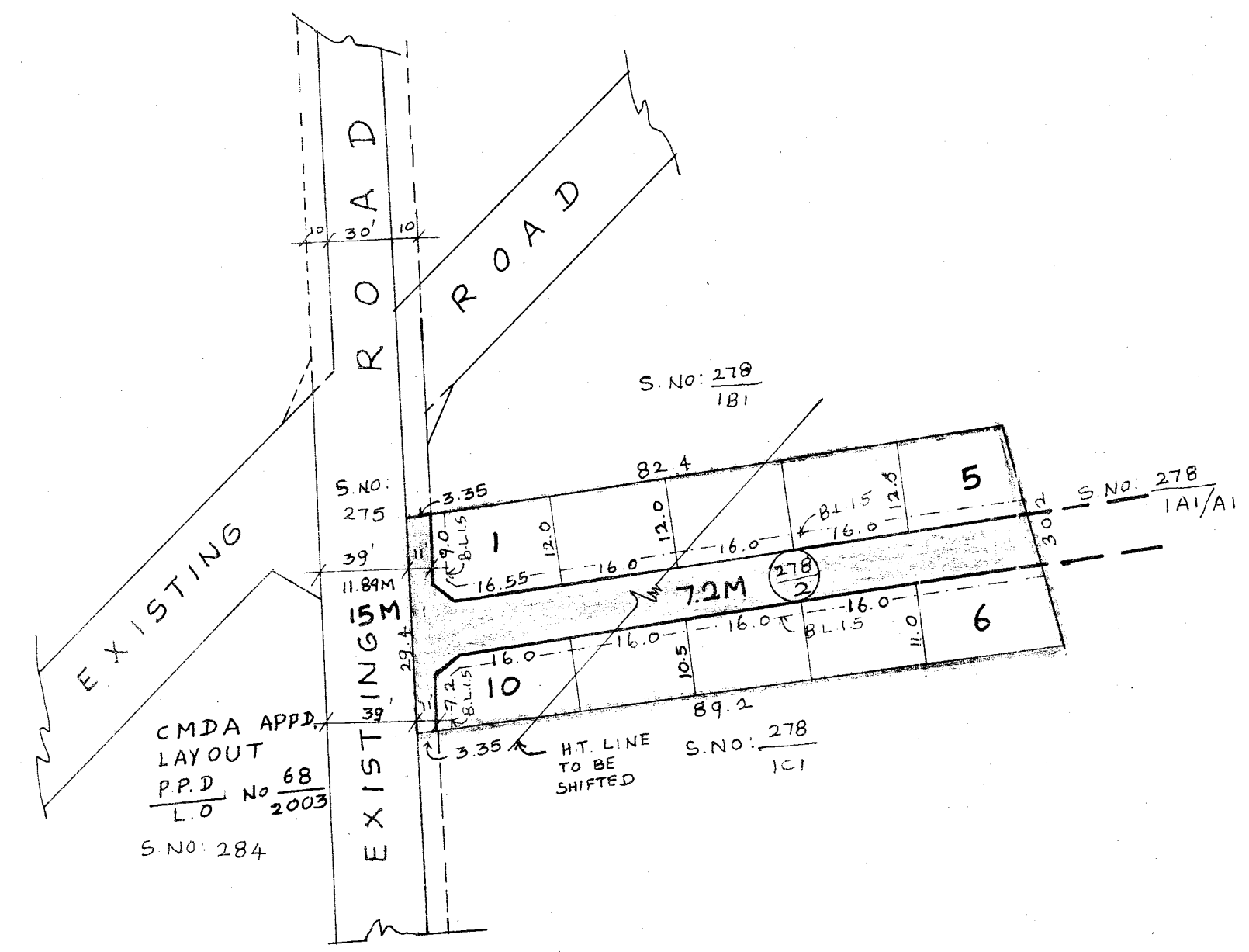
TOTAL EXTENT : 2550 M²
 ROAD AREA : 703 M²
 NO. OF PLOTS : 10

NOTE:-

1. SPLAY 3.0 M X 3.0 M
2. MEASUREMENT INDICATED ARE EXCLUDING SPLAY DIMENSION
3. ROAD AREA WAS HANDED OVER TO THE LOCAL BODY VIDE GIFT DEED DOCUMENT NO. 110/2004, DATED 31-03-2004

LEGEND:-

-  SITE BOUNDARY
-  PROPOSED ROAD
-  EXISTING ROAD



KATTANGULATHUR PANCHAYAT UNION

LAYOUT OF HOUSE SITES IN S.NO: 278/2 OF
 MANNIVAKKAM VILLAGE

SCALE : 1:800

P.P.D NO: 39 I.C
 L.O NO: 2004
 APPROVED
 VIDE LETTER NO : L1/10505/2004
 DATED : 19-04-2004

OFFICE COPY

FOR MEMBER SECRETARY
 CHENNAI METROPOLITAN
 DEVELOPMENT AUTHORITY

