




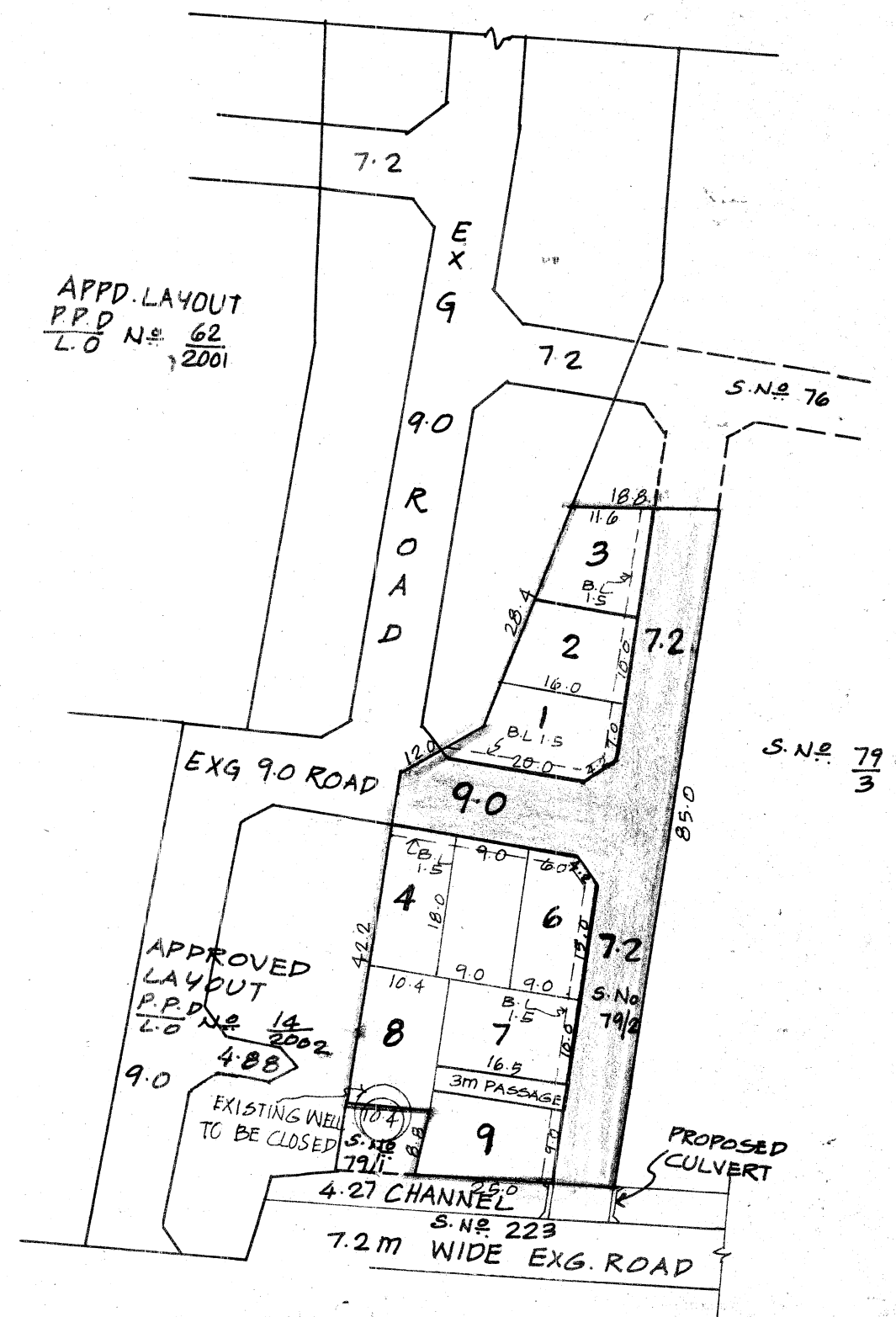
TOTAL EXTENT : 2023 M²
ROAD AREA : 843 M²
No. OF PLOTS : 9

NOTE:

- 1. SPLAY 30 X 30 M.
- 2. MEASUREMENTS INDICATED ARE EXCLUDING SPLAY DIMENSIONS.
- 3. ROAD AREA WAS ALREADY HANDED OVER TO THE LOCAL BODY VIDE GIFT DEED DOCUMENT N^o 354/2003 dt: 26.02.03

LEGEND:

-  SITE BOUNDARY
-  PROPOSED ROAD
-  EXISTING ROAD



P.P.D
L.O No : 24/ I.C
2003

APPROVED

VIDE LETTER No : LI/6535/2003
DATED : 27/03/2003

PERUNGALATHUR TOWN PANCHAYAT
LAYOUT OF HOUSE SITES IN S.No 79/2 OF
PERUNGALATHUR VILLAGE.

SCALE = 1 : 800

OFFICE COPY
FOR MEMBER SECRETARY
CHENNAI METROPOLITAN
DEVELOPMENT AUTHORITY

