

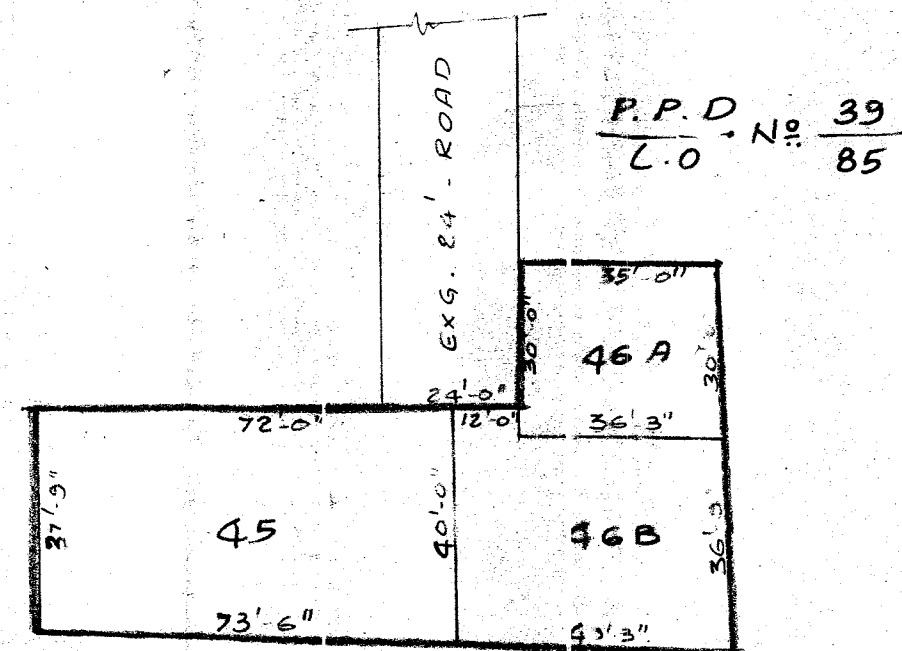


TOTAL AREA : 530.00 M²

N^o. OF PLOTS : 3 N^os

LEGEND

-  EXG. ROAD
-  SITE BOUNDARY



P.P.D No 39
L.O No 85

L. Alamy PAV
10/5/2000
PREPARED BY

P. J. Cyk
30052000
P.A. J. CYK

A P D P C. S.

P.P.D No 39
L.O No 2000

APPROVED

VIDE LETTER NO : LI/28367/99
DATE : 26.05.2000

/OFFICE USE/

FOR MEMBER SECRETARY
CHENNAI METROPOLITAN
DEVELOPMENT AUTHORITY

KUNDRATHUR PANCHAYAT UNION

PLAN SHOWING THE SUB-DIVISION OF HOUSE SITES

IN S.N^o 63 Pt., OF AYYAPPANTHANGAL VILLAGE

SCALE : 33 FEET TO AN INCH (EARLIER APPROVAL NO. P.P.D No 39
L.O No 35)

