




TOTAL AREA : 335.54 m²
 NO OF PLOTS : 3 Nos.

LEGEND

-  EXG ROAD.
-  SITE BOUNDARY.
-  TO BE DEMOLISHED.

J. J. J.
 TRACED BY

[Handwritten Signature]
 P.A.I. (V.K.) A.P. (CRR)

D.P. (M.S)

P.P.D. No. 24
 L.O. 2000.

APPROVED

VIDE LETTER NO : L/21384/99
 DATED : 30-03-2000.

OFFICE USE

FOR MEMBER SECRETARY
 CHENNAI METROPOLITAN
 DEVELOPMENT AUTHORITY.



PALLAVARAM MUNICIPALITY.

PLAN SHOWING THE SUB-DIVISION OF HOUSE SITES
 IN S.NO 438/35 OF ZAMIN PALLAVARAM VILLAGE.

SCALE : 1 : 200 TO AN INCH.